


















kartogram 3.6.
Elektroenergetika

0 — — — 5km 

- LEGENDA:**
-  granica grada
 -  granica naselja
 - postojeće  plan  hidroelektrana (Senj 1 i Senj 2)
 -  TS 220/110 kV
 -  TS 35/20 kV
 -   dalekovod 400 kV
 -  dalekovod 220 kV
 -  dalekovod 110 kV
 -  dalekovod 35 kV
 -  dalekovod 20 kV
 -  akumulacija hidroelektrane
 -  akumulacija hidroelektrane odvodni i dovodni kanal
 -  () tunel
 -  vjetroelektrane - prostor za dodatno istraživanje